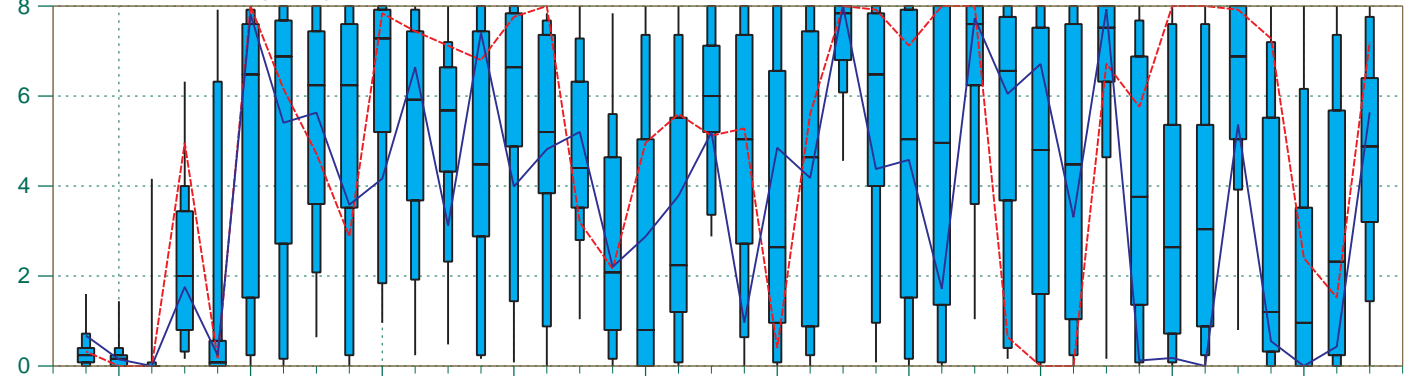
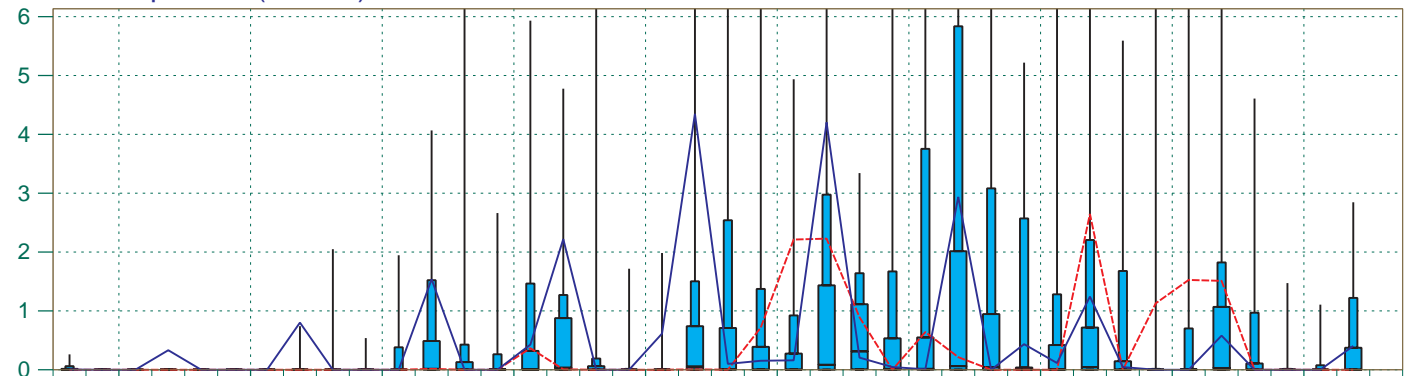


EPS Meteogram
 Srinagar 34.15°N 74.88°E (EPS land point) 1587 m
 Deterministic Forecast and EPS Distribution Tuesday 26 May 2015 12 UTC

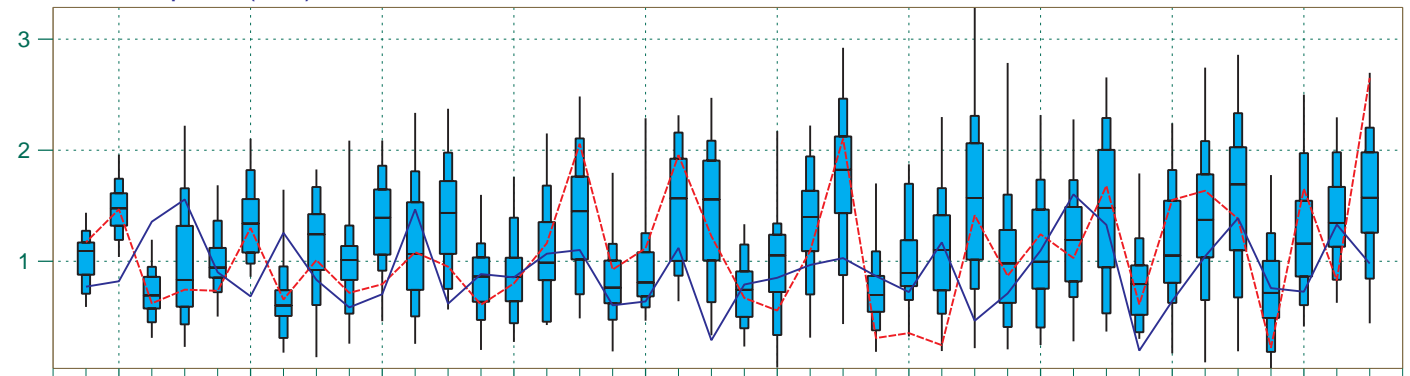
Total Cloud Cover (okta)



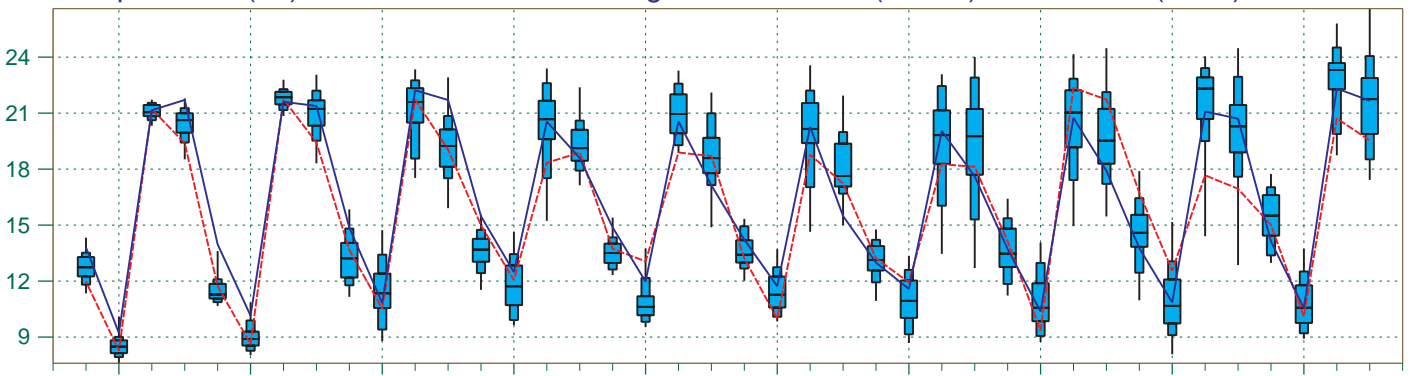
Total Precipitation (mm/6h)



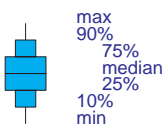
10m Wind Speed (m/s)



2m Temperature (°C) reduced to the station height from 2031 m (T1279) and 2081 m (T639)



Tue 26 Wed 27 Thu 28 Fri 29 Sat 30 Sun 31 Mon 1 Tue 2 Wed 3 Thu 4 Fri 5
 May 2015 June 2015



EPS Control(31 km) High Resolution Deterministic(16 km)